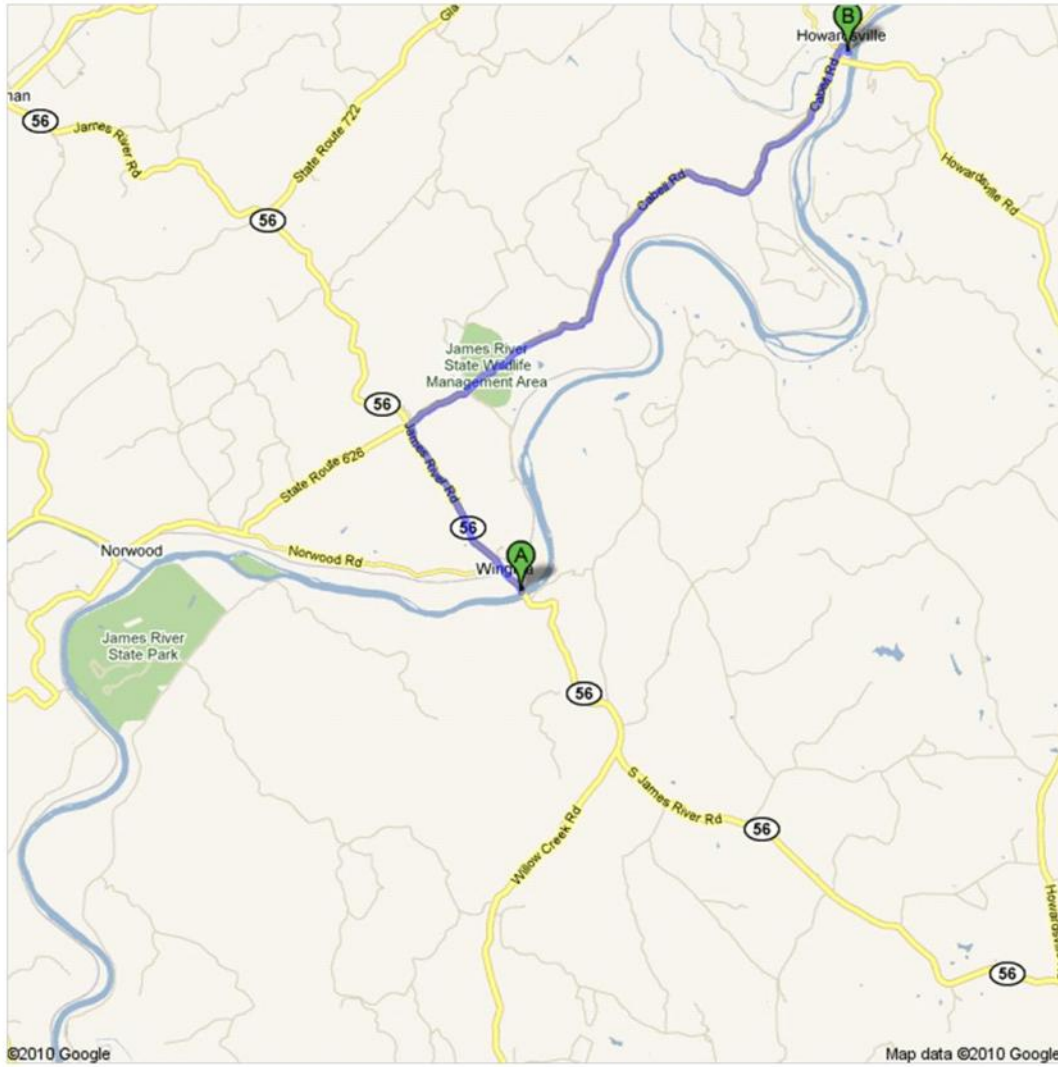






Directions to Co Rd 602/Howardsville Turnpike
10.8 mi – about 17 mins

Save trees. Go green!
Download Google Maps on your phone at google.com/gmm



 Unknown road

1. Head **northwest** toward **VA-56 W/James River Rd**
go 367 ft
total 367 ft
-  2. Turn **left** at **VA-56 W/James River Rd**
About 4 mins
go 2.5 mi
total 2.6 mi
-  3. Turn **right** at **Cabell Rd/State Route 626**
Continue to follow State Route 626
About 13 mins
go 8.1 mi
total 10.7 mi
-  4. Turn **right** at **Co Rd 602/Howardsville Turnpike**
go 482 ft
total 10.8 mi

 Co Rd 602/Howardsville Turnpike

These directions are for planning purposes only. You may find that construction projects, traffic, weather, or other events may cause conditions to differ from the map results, and you should plan your route accordingly. You must obey all signs or notices regarding your route.

Map data ©2010 Google

Directions weren't right? Please find your route on maps.google.com and click "Report a problem" at the bottom left.