

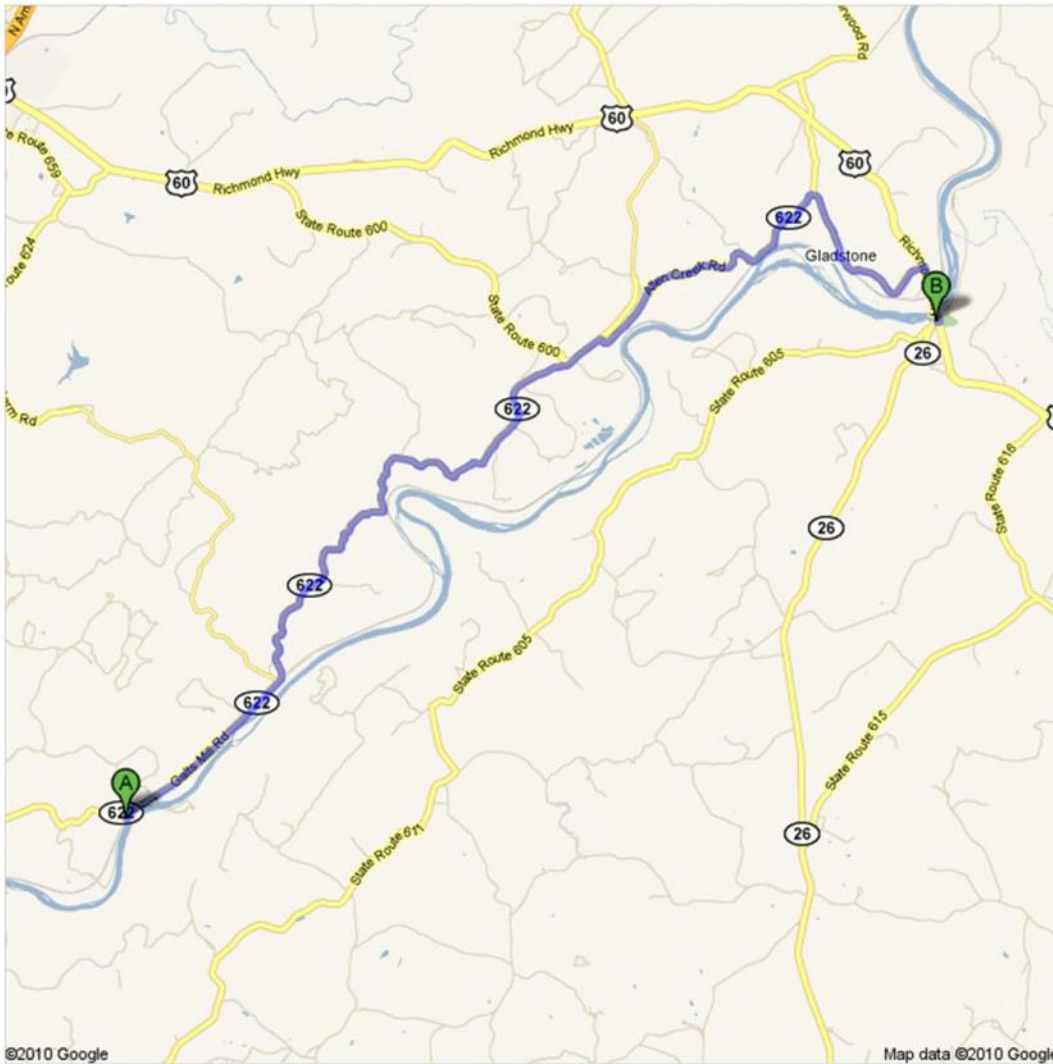


Directions to VA-26 S/State Route 605

17.1 mi – about 26 mins

From: Gaults Mill/Stapleton campsite

To: Bent Creek campsite



 Unknown road


1. Head **northeast** toward **Beck Creek Rd/State Route 648**

go 0.2 mi
total 0.2 mi

 2. Take the 1st **right** onto **VA-622/Galts Mill Rd**
Continue to follow VA-622
About 15 mins




go 9.9 mi
total 10.1 mi

 3. Turn **right** at **VA-622/Allens Creek Rd**
Continue to follow VA-622
About 4 mins




go 2.5 mi
total 12.6 mi

 4. Turn **left** to stay on **VA-622**
About 1 min



go 0.8 mi
total 13.4 mi

 5. Turn **right** at **VA-622/Allens Creek Rd**
About 1 min



go 0.6 mi
total 14.0 mi

6. Slight right at Allens Creek Rd



go 174 ft
total 14.0 mi

7. Continue onto Gladstone Rd/State Route 656
About 3 mins



go 2.3 mi
total 16.3 mi

8. Turn right at US-60 E/Richmond Hwy
Continue to follow US-60 E
About 1 min




go 0.7 mi
total 17.0 mi

9. Turn right at VA-26 S/State Route 605
Destination will be on the right



go 187 ft
total 17.1 mi

 VA-26 S/State Route 605

These directions are for planning purposes only. You may find that construction projects, traffic, weather, or other events may cause conditions to differ from the map results, and you should plan your route accordingly. You must obey all signs or notices regarding your route.

Map data ©2010 Google

Directions weren't right? Please find your route on maps.google.com and click "Report a problem" at the bottom left.