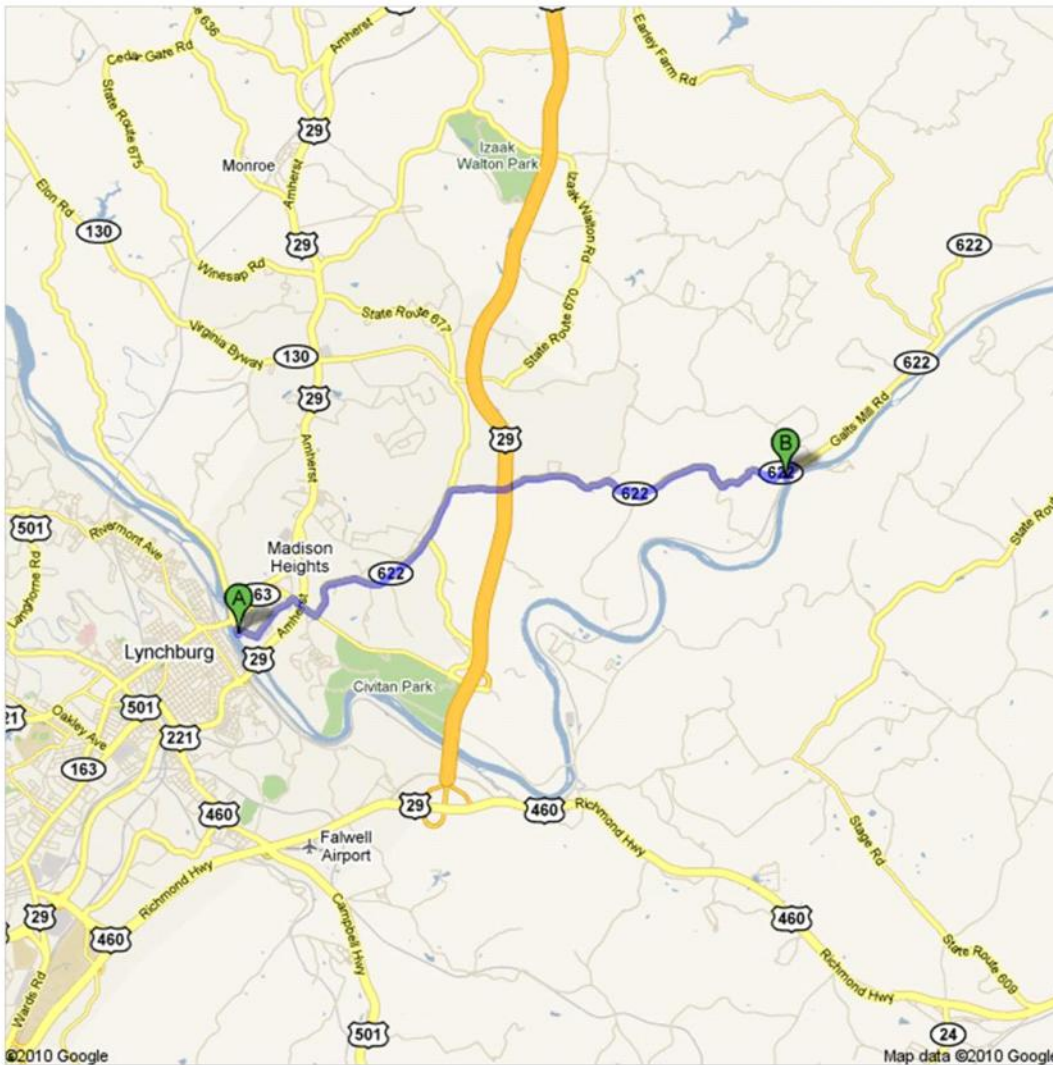






Directions to Unknown road  
9.2 mi – about 17 mins

**Save trees. Go green!**  
Download Google Maps on your phone at [google.com/gmm](http://google.com/gmm)



 Unknown road


1. Head **north** toward **Rocky Hill Rd/State Route 1015**

go 413 ft  
total 413 ft

 2. Sharp **right** at **Rocky Hill Rd/State Route 1015**  
About 1 min


go 0.3 mi  
total 0.4 mi



 3. Turn **left** at **State Route 1006/Stumps Hill Rd**  
Continue to follow State Route 1006  
About 2 mins


go 0.7 mi  
total 1.0 mi



 4. Turn **right** at **Colony Rd**  
About 2 mins

go 0.4 mi  
total 1.4 mi



 5. Turn **left** at **Wright Shop Rd**  
About 2 mins

go 0.4 mi  
total 1.8 mi



6. Continue onto **New Wright Shop Rd**  
About 3 mins



go 1.9 mi  
total 3.8 mi

**622** 7. Continue onto **VA-622/Old Wright Shop Rd/State Route 833/Wright Shop Rd**  
Continue to follow VA-622  
About 8 mins



go 5.2 mi  
total 9.0 mi

**8** 8. Turn **right** at **Beck Creek Rd/State Route 648**  
About 1 min



go 0.2 mi  
total 9.2 mi

**B** Unknown road

These directions are for planning purposes only. You may find that construction projects, traffic, weather, or other events may cause conditions to differ from the map results, and you should plan your route accordingly. You must obey all signs or notices regarding your route.

Map data ©2010 Google

Directions weren't right? Please find your route on maps.google.com and click "Report a problem" at the bottom left.